




















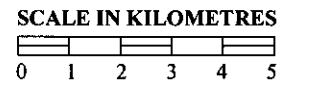
# SCHEDULE A TOWN OF CALEDON LAND USE PLAN

## LEGEND

-  MUNICIPAL BOUNDARY
-  AGRICULTURAL AREA
-  RURAL AREA
-  EXTRACTIVE INDUSTRIAL AREA
-  WASTE MANAGEMENT AREA
-  OPEN SPACE POLICY AREA
-  ENVIRONMENTAL POLICY AREA
-  PALGRAVE EXTENSION AREA
-  ESTATE RESIDENTIAL AREA
-  RETIREMENT COMMUNITY AREA
-  STUDY AREA BOUNDARY
-  SETTLEMENT AREA
-  NIAGARA ESCARPMENT PLAN AREA
-  LOT & CONCESSION LINES
-  PROVINCIAL ROADS
-  REGIONAL ROADS
-  LOCAL ROADS
-  RAILWAY LINES
-  STREAMS, RIVERS & PONDS

**NOTE:**  
This schedule represents the approved Official Plan Schedule as of December 31, 2004.  
  
If necessary, reference should be made to the Town of Caledon Planning & Development Department or the Town Clerk for confirmation of current approved policies.

Base Data Source: NTS Map sheets 1:50 000 (30 M12, 30 M13 & 40 P16)



Date: August 1, 1997	Revised: April 28, 2003
Revised: October 1, 1998	Revised: December 31, 2004
Revised: July 13, 2000	File No.: SCHA_D04 GeomPRJ
Revised: February 28, 2003	

The Town of Orangeville has undertaken studies, which have not been supported by the Region of Peel and the Town of Caledon, relating to the possibility of an expansion of the Orangeville settlement area into its neighbouring municipalities, including the Town of Caledon

